

Sope Creek














Chattahoochee River
National Recreation Area
Atlanta, Georgia

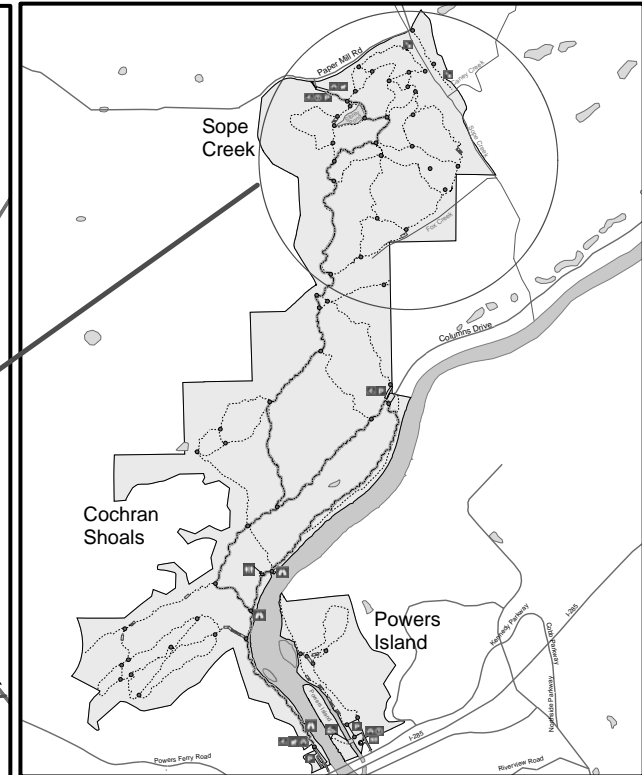
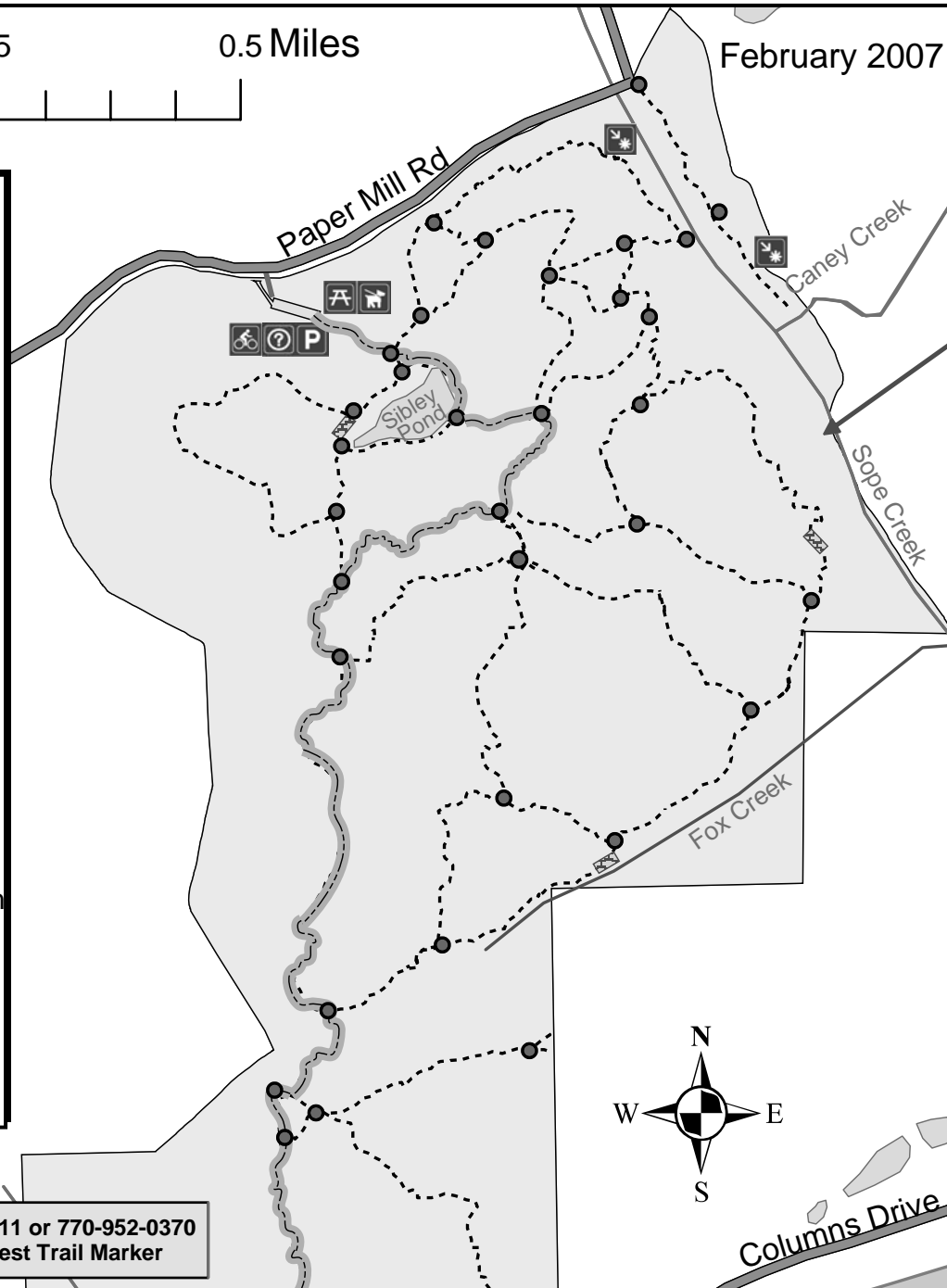


0 0.125 0.25 0.5 Miles

February 2007

Legend

-  Boardwalk
-  Trail Marker
-  Trail
-  Roads
-  Bike Trail
-  Canoe Ramp
-  Information
-  Restrooms
-  Parking
-  Pets on Leash
-  Picnic Tables
-  Viewing Area
-  Point of Interest



Chattahoochee River
National Recreation Area
1978 Island Ford Parkway
Atlanta, GA 30350
678-538-1200
www.nps.gov/chat

Produced by Chattahoochee River National Recreation Area

The National Park Service gives no warranty as to the accuracy, reliability, or completeness of this map for individual use or aggregate use with other data for general or scientific purposes, nor shall the act of distribution constitute as such.

In Case of Emergency Call 911 or 770-952-0370
Note the Number on nearest Trail Marker

All authorized trails are mapped and blazed. Use of unauthorized trails causes erosion and degrades the